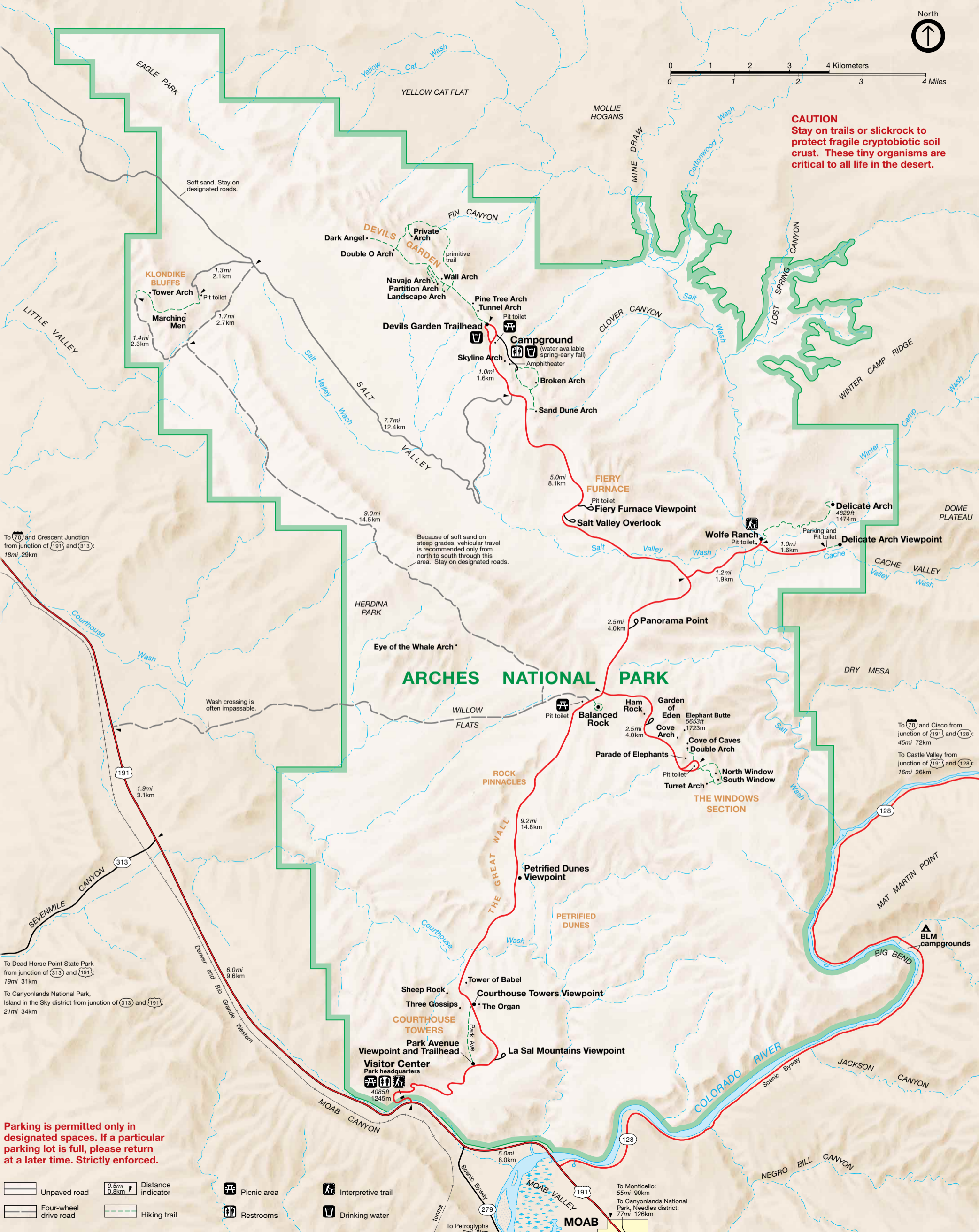


CAUTION
Stay on trails or slickrock to protect fragile cryptobiotic soil crust. These tiny organisms are critical to all life in the desert.



To (70) and Crescent Junction from junction of (191) and (313): 18mi 29km

Because of soft sand on steep grades, vehicular travel is recommended only from north to south through this area. Stay on designated roads.

Wash crossing is often impassable.

To Dead Horse Point State Park from junction of (313) and (191): 19mi 31km









To Canyonlands National Park, Island in the Sky district from junction of (313) and (191): 21mi 34km

To (70) and Cisco from junction of (191) and (128): 45mi 72km

To Castle Valley from junction of (191) and (128): 16mi 26km

To Monticello: 55mi 90km
To Canyonlands National Park, Needles district: 77mi 126km

Parking is permitted only in designated spaces. If a particular parking lot is full, please return at a later time. Strictly enforced.

-  Unpaved road
-  Four-wheel drive road
-  0.5mi 0.8km Distance indicator
-  Hiking trail
-  Picnic area
-  Restrooms
-  Interpretive trail
-  Drinking water