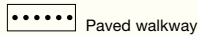
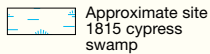



Unpaved road



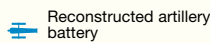
Paved walkway



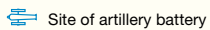
Approximate site 1815 cypress swamp



Tour Stop



Reconstructed artillery battery

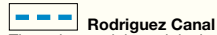


Site of artillery battery

Mud Rampart

A reconstruction of part of the main American defense line built prior to the battle. With the Rodriguez Canal in front, it proved an effective barrier to the British advance.

— rampart site



Rodriguez Canal

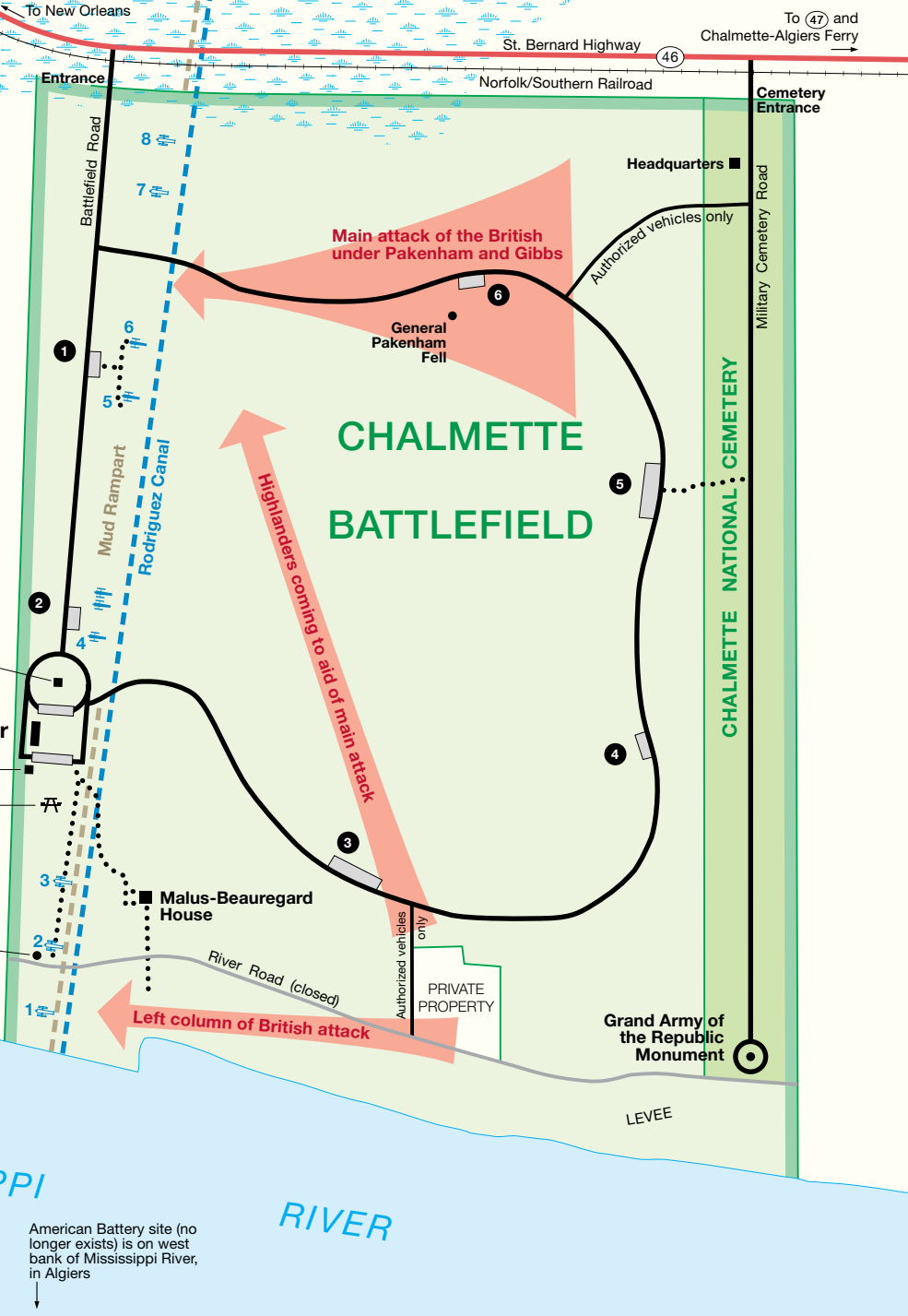
The only remaining original constructed feature on the battlefield.



0 100 300 Feet

MISSISSIPPI RIVER

American Battery site (no longer exists) is on west bank of Mississippi River, in Algiers



St. Bernard Highway 46

To 47 and Chalmette-Algiers Ferry

Entrance

Norfolk/Southern Railroad

Cemetery Entrance

Headquarters

Main attack of the British under Pakenham and Gibbs

General Pakenham Fell

CHALMETTE BATTLEFIELD

CHALMETTE NATIONAL CEMETERY

Highlanders coming to aid of main attack

Left column of British attack

Chalmette Monument

Visitor Center

Restrooms

Picnic Area

Jackson's Headquarters 1815

Spotts Monument

Malus-Beauregard House

River Road (closed)

PRIVATE PROPERTY

Grand Army of the Republic Monument

LEVEE

Authorized vehicles only

Authorized vehicles only

Military Cemetery Road

Battlefield Road

Mud Rampart

Rodriguez Canal